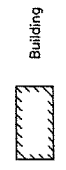
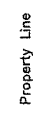


SCALE: 1" = 150'

**Legend:**



Building



Property Line

H.R Schenkel, Inc.  
Lynchburg, Virginia

DATE/DRAWN NO.  
11/10/05 HRSCHNKL\_F1.dwg

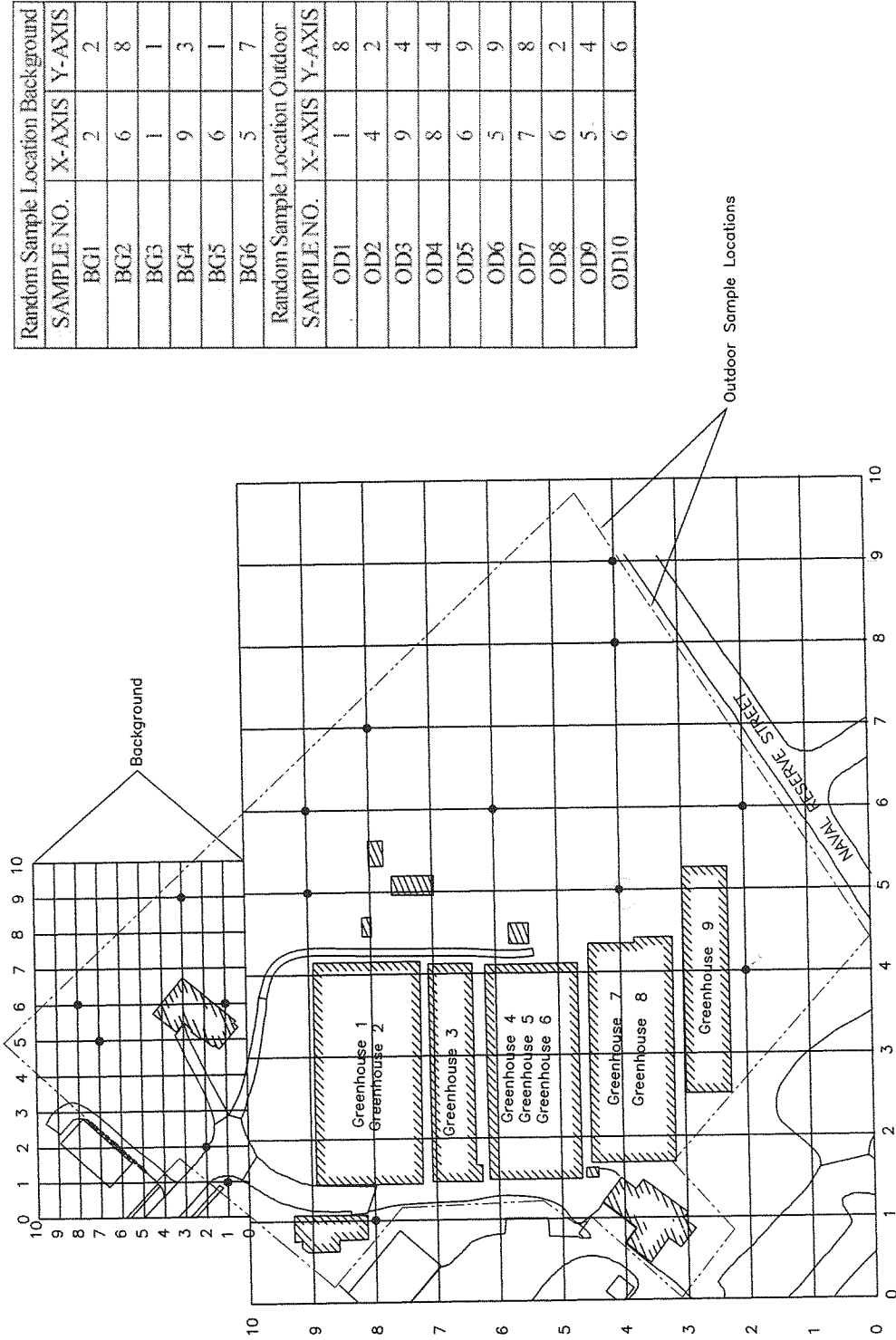
Figure 3

Site Layout

SCALE 1"=150'

**WPI**

2020 Kraft Drive, Suite 2200  
Blacksburg, Virginia 24060



Random Sample Location Background		
SAMPLE NO.	X-AXIS	Y-AXIS
BG1	2	2
BG2	6	8
BG3	1	1
BG4	9	3
BG5	6	1
BG6	5	7
Random Sample Location Outdoor		
SAMPLE NO.	X-AXIS	Y-AXIS
OD1	1	8
OD2	4	2
OD3	9	4
OD4	8	4
OD5	6	9
OD6	5	9
OD7	7	8
OD8	6	2
OD9	5	4
OD10	6	6

-30'  
15'  
60'  
84'  
45'

**Legend:**

- Building
- Property Line
- Soil Sample Location

**H.R. Schenkel, Inc.**  
Lynchburg, Virginia

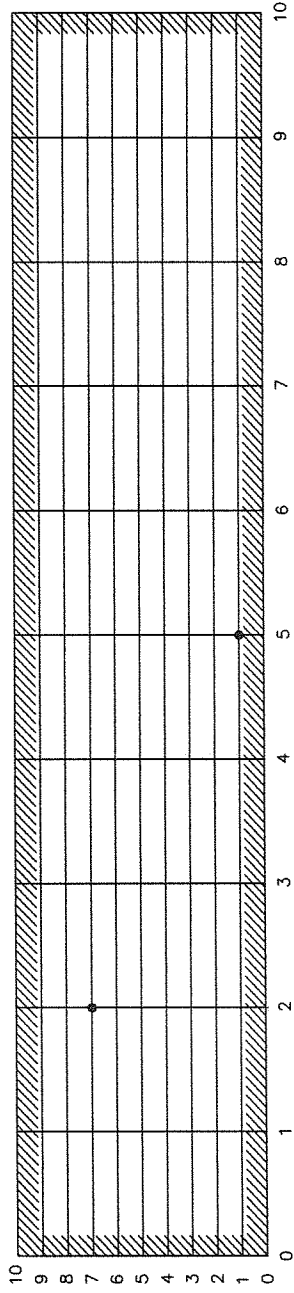
**Figure 5**

DATE/REV. NO.  
11/10/05 HRSCHNKL.F1.dwg

SCALE 1"=150'

**WPI**  
2020 Kraft Drive, Suite 2200  
Blacksburg, Virginia 24060

Typical Greenhouse

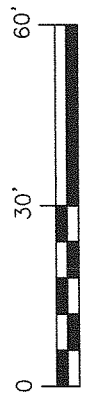
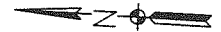


Random Sample Locations Greenhouse (Typical)		
SAMPLE NO.	X-AXIS	Y-AXIS
GH1-1	5	1
GH1-2	2	7
GH2-1	2	0
GH2-2	6	3
GH3-1	8	2
GH3-2	6	7
GH4-1	4	1
GH4-2	9	7
GH5-1	3	9
GH5-2	3	5
GH6-1	9	2
GH6-2	7	5
GH7-1	2	7
GH7-2	4	5
GH8-1	10	6
GH8-2	1	6
GH9-1	5	1
GH9-2	0	6

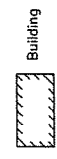
east

west

west



**Legend:**



**H.R Schenkel, Inc.**  
Lynchburg, Virginia

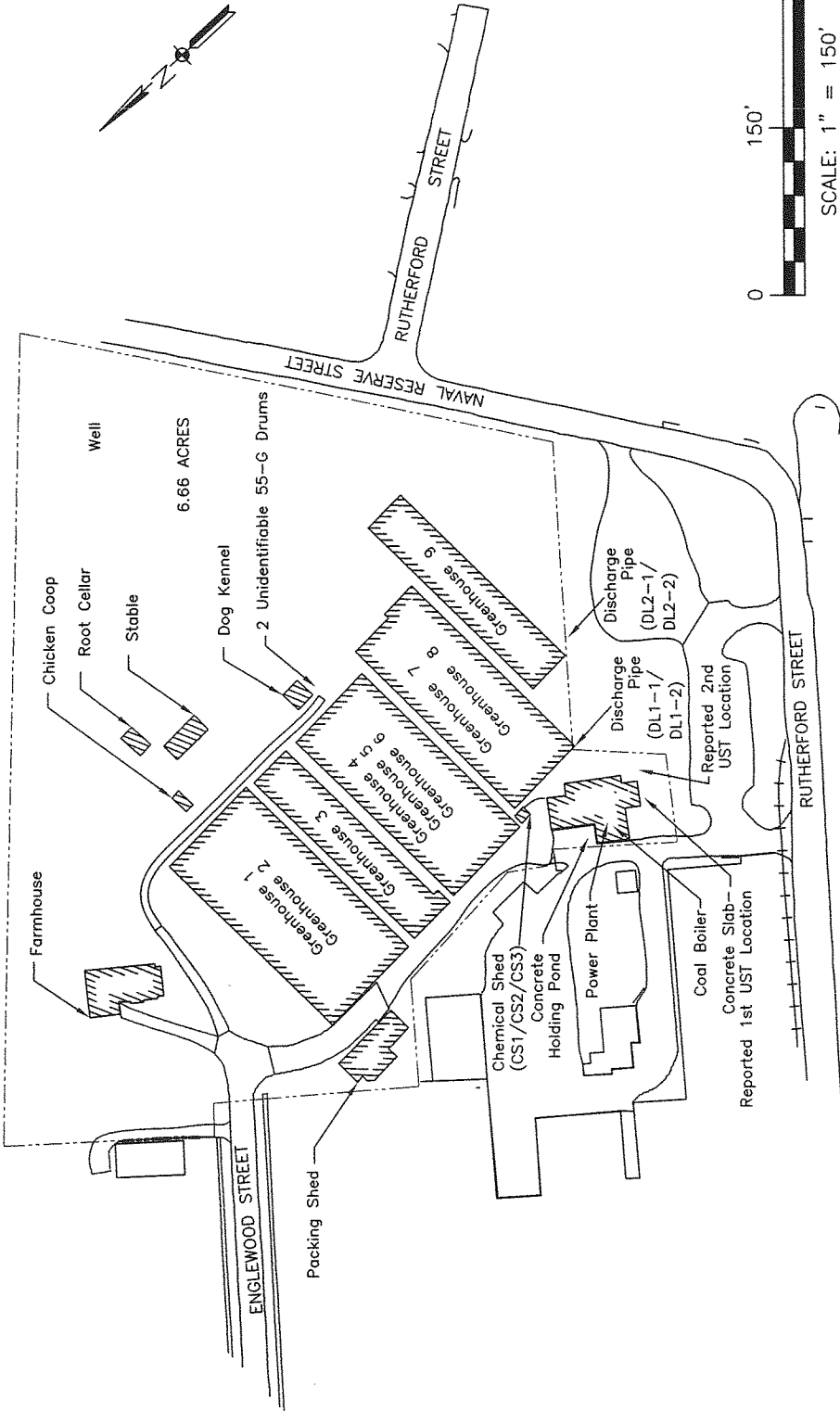
**Figure 6**  
Greenhouse Sample Locations

DATE/REV NO.  
11/10/05 HRSCHNKL\_DS.dwg




SCALE 1"=30'

**WPI**

2020 Kraft Drive, Suite 2200  
Blacksburg, Virginia 24060



**Legend:**

-  Building
-  Property Line
-  Monitoring Well

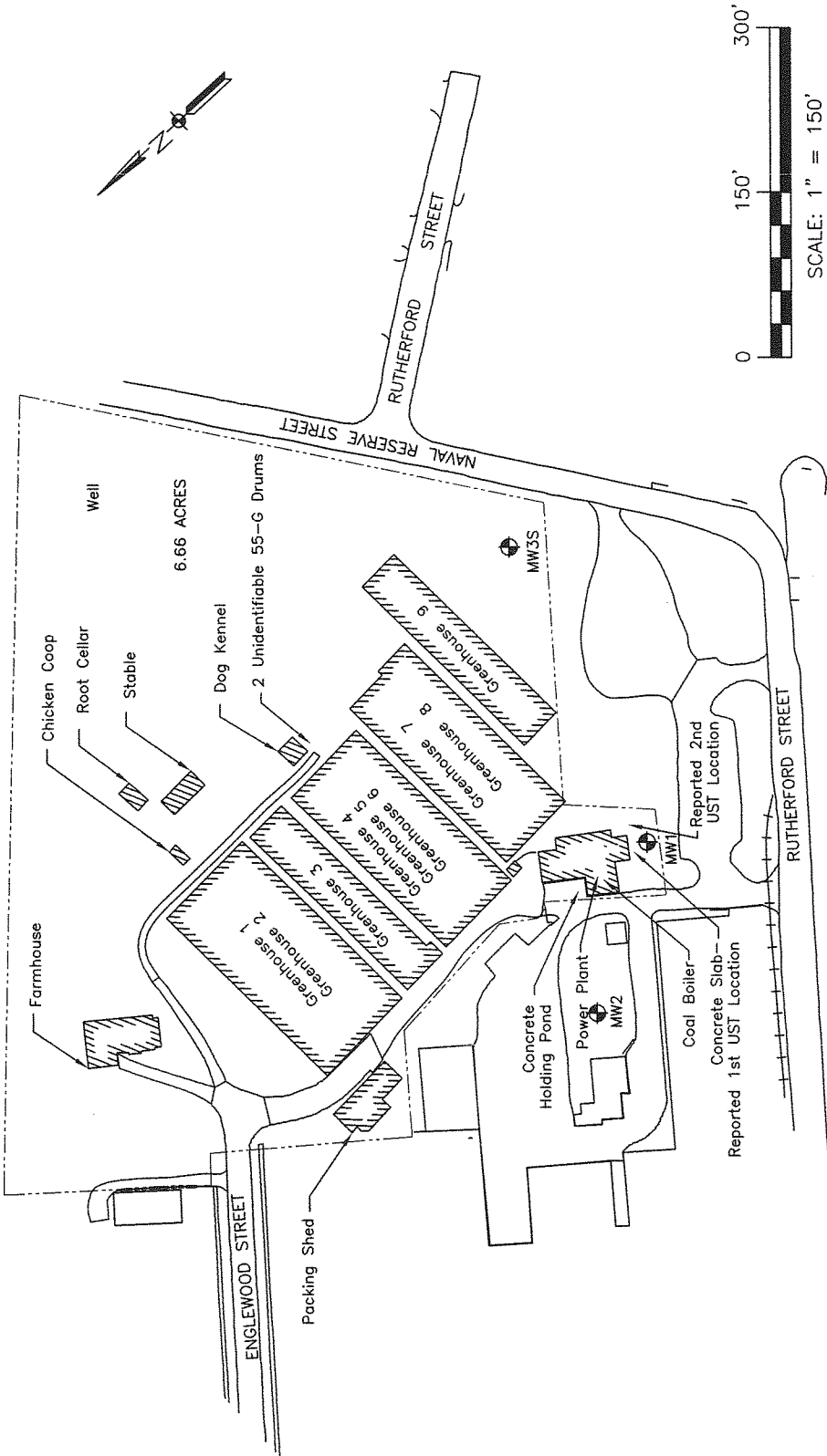
H.R. Schenkel, Inc.  
Lynchburg, Virginia

DATE/DRAWN NO.  
11/10/05 HRSCHNKL.F1.dwg




Figure 7  
Discrete Sample Locations

SCALE 1"=150'

**WPI**  
2020 Kraft Drive, Suite 2200  
Blacksburg, Virginia 24060



**Legend:**

-  Building
-  Property Line
-  Monitoring Well


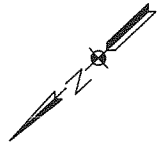
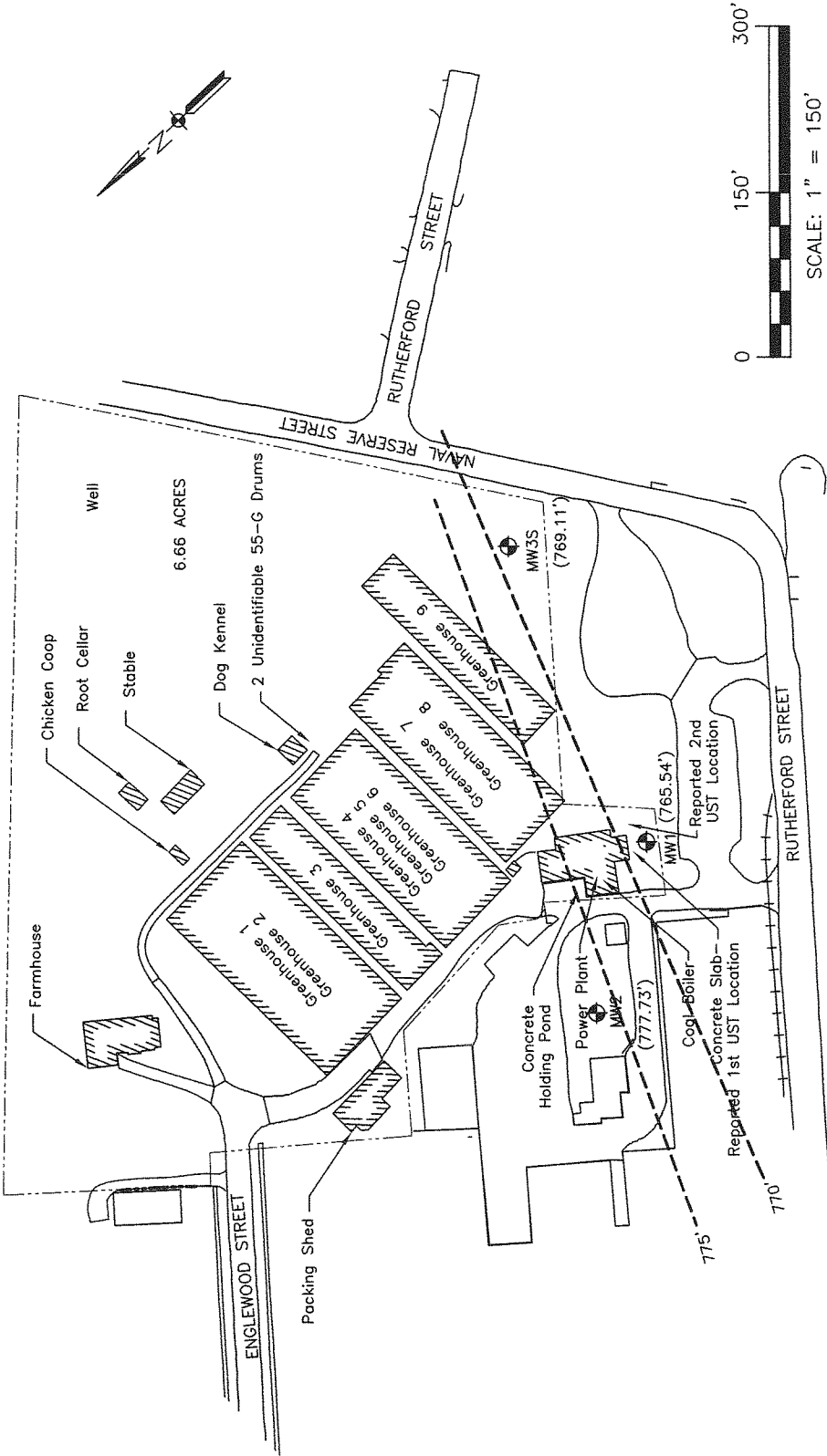
H.R. Schenkel, Inc.  
Lynchburg, Virginia

DATE/DRAWN NO.  
11/10/05 HRSCHNL\_F1.dwg





Figure 8  
Monitoring Well Locations

SCALE 1"=150'

**WPI**  
2020 Kraft Drive, Suite 2200  
Blacksburg, Virginia 24060



**Legend:**

-  Building
-  Property Line
-  Monitoring Well
-  Groundwater Contour

H.R. Schenkel, Inc.  
Lynchburg, Virginia

**Figure 9**  
DATE/DRAWN NO.  
11/10/05 HRSCHNKL.F1.dwg

Groundwater Contours  
SCALE 1"=150'

**WPI**  
2020 Kraft Drive, Suite 2200  
Blacksburg, Virginia 24060

Figure 10. Conceptual Site Model for H.R. Schenkel, Inc. Site

